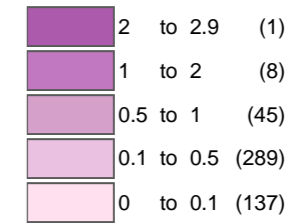

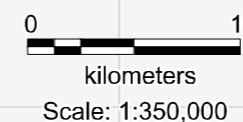


Parishes - % of land area - scrub trees
As defined by OS MasterMap mapping



Numbers in brackets show count of parishes

Lidar-derived tree canopy polygons provided by Norfolk County Council
© Crown copyright and database rights 2022 Ordnance Survey 100023395



Lidar-derived tree canopy cover by Parish - % land area - scrub trees

Date: 20/04/2022 | Drawn by: Jane Mason