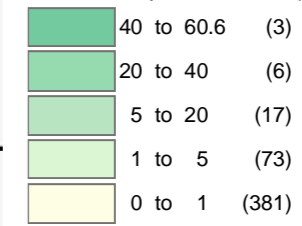


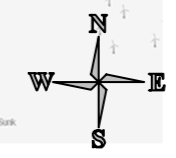
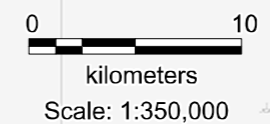
Parishes - % of land area - woodland conifer trees
As defined by OS MasterMap mapping




Numbers in brackets show count of parishes

Lidar-derived tree canopy polygons provided by Norfolk County Council

© Crown copyright and database rights 2022 Ordnance Survey 100023395



Lidar-derived tree canopy cover by Parish - % land area - woodland conifer trees



Date: 19/04/2022 | Drawn by: Jane Mason