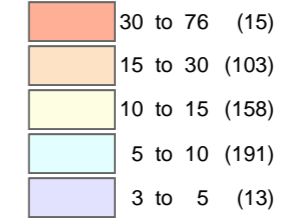


Parishes - tree canopy cover - % of land area by type
As defined by OS MasterMap mapping



Parishes - tree canopy cover - % of land area



Numbers in brackets show count of parishes.

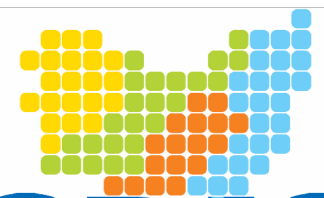
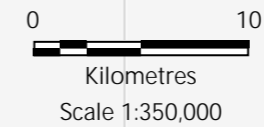
Size of pie chart shows total % of Parish land area with tree canopy cover (highest is 75.6% in Santon Downham).

Tree polygons were derived from Environment Agency Lidar data by Norfolk County Council GIS team. They were surveyed between 2017 and 2020.

Minimum height of trees is 2m.

Lidar-derived tree canopy polygons provided by Norfolk County Council

© Crown copyright and database rights 2022 Ordnance Survey 100023395



SBIS
SUFFOLK BIODIVERSITY
INFORMATION SERVICE

Lidar-derived tree canopy cover by Parish - % land area by canopy type

Date: 01/06/2023 | Drawn by: Jane Mason