

Legend

- 441 field boundaries in Felixstowe
- Variation in height of trees in boundary (Standard Deviation)
 - 5 to 19
 - 3 to 5
 - 2 to 3
 - 1 to 2
 - 0 to 1
- Field boundary with no trees $\geq 2m$
- Parish boundary

Tree polygons used to classify field boundaries were derived from Environment Agency Lidar data by Norfolk County Council - they were surveyed between 2017 and 2020.

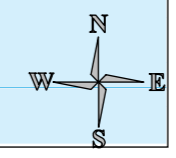
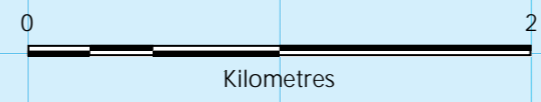
Minimum height of trees was 2m.

Field boundaries were extracted from Ordnance Survey MasterMap and defined as Obstructive Features adjacent to agricultural land but not to woodland or gardens.


FERRY SHIP
 Lidar-derived tree canopy polygons used in this analysis were provided by Norfolk County Council

© Crown copyright and database rights 2023 Ordnance Survey 100023395

Westward Eastward



Felixstowe Parish field boundaries - variation in height of trees



Date: 31/10/2023 | Drawn by: Hannah Alred